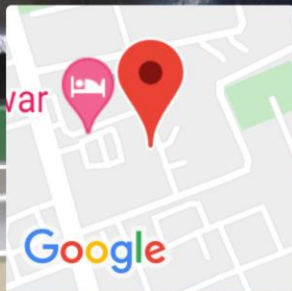





1. CHEMISTRY LABORATORY ENTRANCE



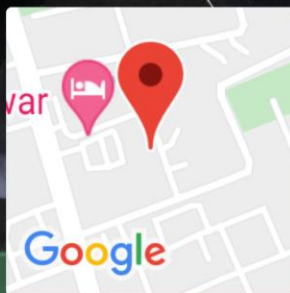
Bhubaneswar, Odisha, India
8R3F+8HG, Gajapati Nagar, Bhubaneswar, Odisha 751013,
India
Lat 20.303308°
Long 85.824053°
19/01/22 10:33 AM

GPS Map Camera

2. UV CHAMBER



GPS Map Camera



Bhubaneswar, Odisha, India

8R3F+8HG, Gajapati Nagar, Bhubaneswar, Odisha 751013,
India

Lat 20.30331°

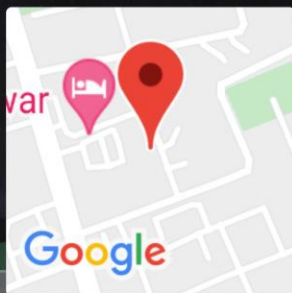
Long 85.824049°

19/01/22 10:33 AM

3. MAGNETIC STIRRING HOTPLATE



GPS Map Camera



Bhubaneswar, Odisha, India

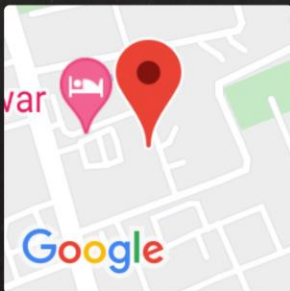

8R3F+8HG, Gajapati Nagar, Bhubaneswar, Odisha 751013,
India

Lat 20.303284°

Long 85.82404°

19/01/22 10:34 AM

4. SPECTROPHOTOMETER



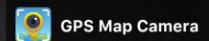
Bhubaneswar, Odisha, India

8R3F+8HG, Gajapati Nagar, Bhubaneswar, Odisha 751013,
India

Lat 20.303303°

Long 85.82405°

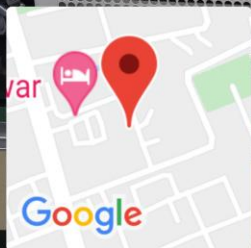
19/01/22 10:34 AM



5. MELTING POINT



6. IMMERSION COOLER



Bhubaneswar, Odisha, India
8R3F+8HG, Gajapati Nagar, Bhubaneswar, Odisha 751013, India
Lat 20.303299°
Long 85.824059°
19/01/22 10:36 AM

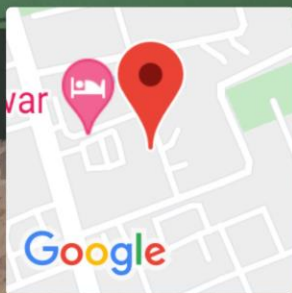
7. VACUUM ROTARY EVAPORATOR



8. DISTILLATION ASSEMBLY



GPS Map Camera



Bhubaneswar, Odisha, India

8R3F+8HG, Gajapati Nagar, Bhubaneswar, Odisha 751013,
India

Lat 20.303295°

Long 85.824048°

19/01/22 10:40 AM

9. KARL FISHER



Bhubaneswar, Odisha, India

Institute of Chemical Technology Mumbai, IndianOil Odisha Campus
Mouza Samantapuri, Gajapati Nagar, Bhubaneswar, Odisha 751013, India
Lat 20.30326°

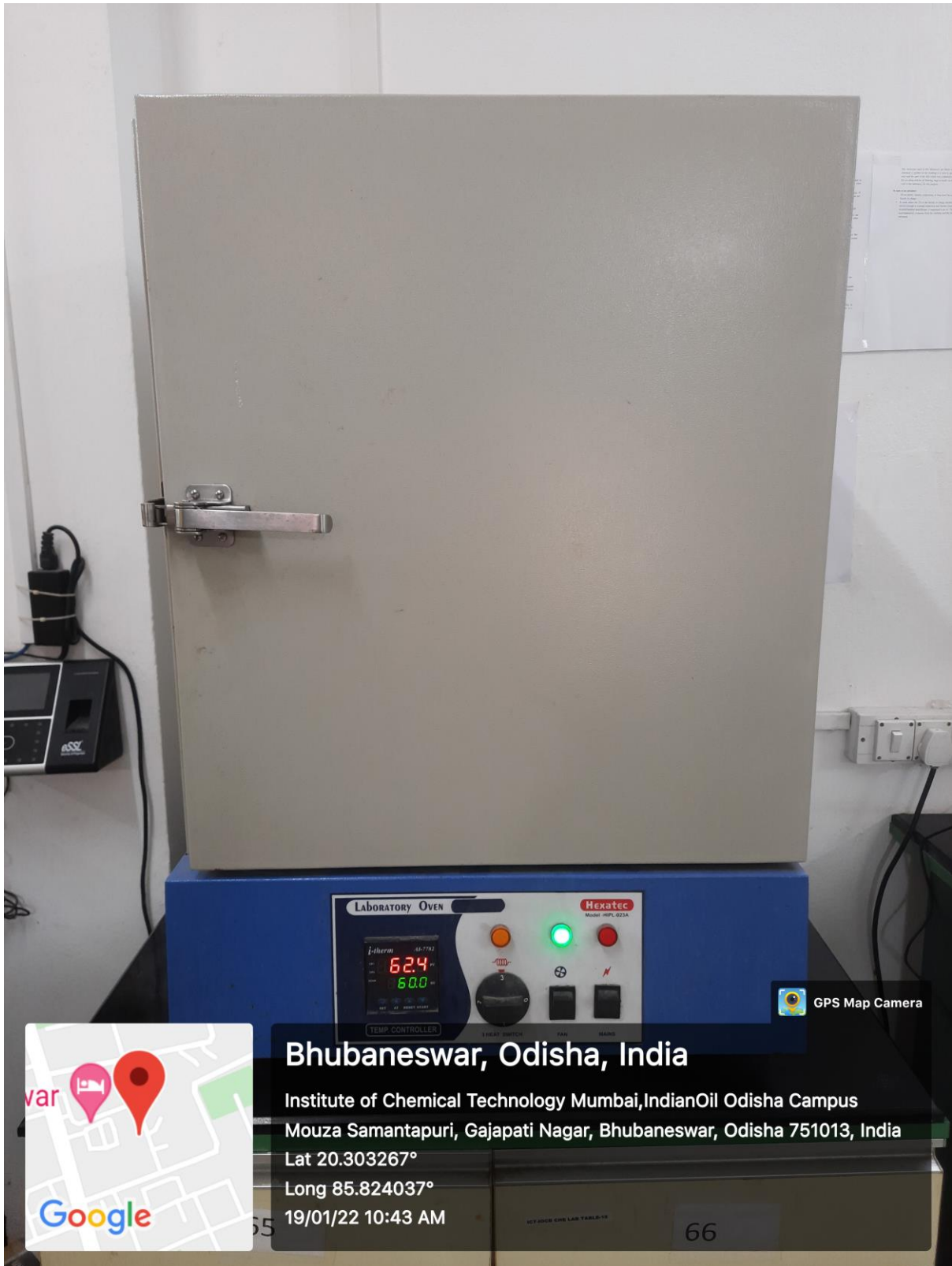
Long 85.824036°
19/01/22 10:41 AM

10. REFRIGERATOR



Bhubaneswar, Odisha, India
Institute of Chemical Technology Mumbai, IndianOil Odisha Campus
Mouza Samantapuri, Gajapati Nagar, Bhubaneswar, Odisha 751013, India
Lat 20.303279°
Long 85.82404°
19/01/22 10:42 AM

11. SOLVENT CABINET




Bhubaneswar, Odisha, India

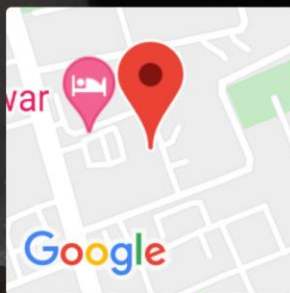
Institute of Chemical Technology Mumbai, IndianOil Odisha Campus
Mouza Samantapuri, Gajapati Nagar, Bhubaneswar, Odisha 751013, India
Lat 20.303267°

Long 85.824037°
19/01/22 10:43 AM

12. HOT AIR OVEN



 GPS Map Camera




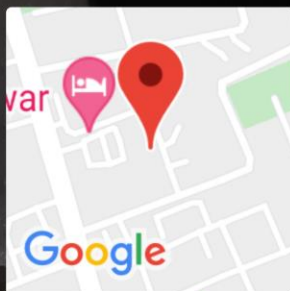
Bhubaneswar, Odisha, India

Institute of Chemical Technology Mumbai, IndianOil Odisha Campus
Mouza Samantapuri, Gajapati Nagar, Bhubaneswar, Odisha 751013, India
Lat 20.303256°
Long 85.824034°
19/01/22 10:44 AM

13. MIXER MILL



 GPS Map Camera



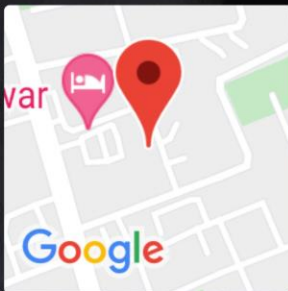
Bhubaneswar, Odisha, India

Institute of Chemical Technology Mumbai, IndianOil Odisha Campus
Mouza Samantapuri, Gajapati Nagar, Bhubaneswar, Odisha 751013, India
Lat 20.303256°
Long 85.824034°
19/01/22 10:44 AM

14. COLORIMETER



GPS Map Camera



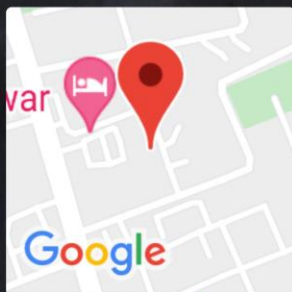
Bhubaneswar, Odisha, India

Institute of Chemical Technology Mumbai, IndianOil Odisha Campus
Mouza Samantapuri, Gajapati Nagar, Bhubaneswar, Odisha 751013, India
Lat 20.303238°
Long 85.82402°
19/01/22 10:46 AM

15. ANALYTICAL BALANCE



GPS Map Camera



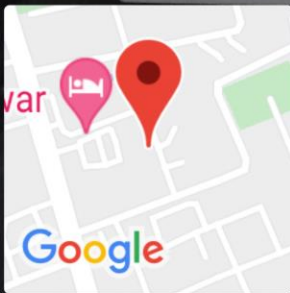
Bhubaneswar, Odisha, India

Institute of Chemical Technology Mumbai, IndianOil Odisha Campus
Mouza Samantapuri, Gajapati Nagar, Bhubaneswar, Odisha 751013, India
Lat 20.303251°
Long 85.824022°
19/01/22 10:48 AM

16. PH METER



GPS Map Camera



Bhubaneswar, Odisha, India

8R3F+8HG, Gajapati Nagar, Bhubaneswar, Odisha 751013,
India

Lat 20.303299°

Long 85.824051°

19/01/22 10:52 AM

17. POTENTIOMETER



18. FUMEHOOD



Bhubaneswar, Odisha, India
8R3F+8HG, Gajapati Nagar, Bhubaneswar, Odisha 751013,
India
Lat 20.303293°
Long 85.824049°
19/01/22 10:54 AM

19. CHEMISTRY LABORATORY OFFICE