

Bhubaneswar, Odisha, India

8R3F+6X5, Doordarshan Colony, Gajapati Nagar,
Bhubaneswar, Odisha 751013, India

Lat 20.303577°

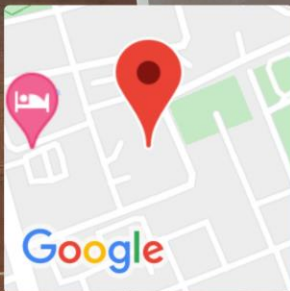
Long 85.824895°

18/01/22 03:15 PM

1. CENTRIFUGE



2. HOT PLATE



Bhubaneswar, Odisha, India

8R3F+6X5, Doordarshan Colony, Gajapati Nagar,


Bhubaneswar, Odisha 751013, India

Lat 20.303531°

Long 85.824941°

18/01/22 03:16 PM

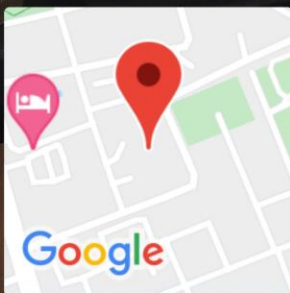
3. DIGITAL OVEN



4. HOT AIR OVEN



GPS Map Camera



Bhubaneswar, Odisha, India

8R3F+6X5, Doordarshan Colony, Gajapati Nagar,

Bhubaneswar, Odisha 751013, India

Lat 20.303522°

Long 85.824914°

18/01/22 03:26 PM

5. ROTAVAP WITH CHILLER 2



6. ROTAVAP WITH CHILLER



Bhubaneswar, Odisha, India

8R3F+6X5, Doordarshan Colony, Gajapati Nagar,

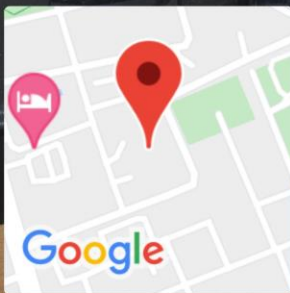
Bhubaneswar, Odisha 751013, India

Lat 20.303532°

Long 85.824928°

18/01/22 03:14 PM

7. SOLVENT CABINET

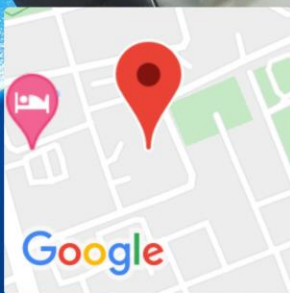


Bhubaneswar, Odisha, India
8R3F+6X5, Doordarshan Colony, Gajapati Nagar,
Bhubaneswar, Odisha 751013, India
Lat 20.303524°
Long 85.824907°
18/01/22 03:28 PM

8. SPIN COATER



GPS Map Camera



Bhubaneswar, Odisha, India

8R3F+6X5, Doordarshan Colony, Gajapati Nagar,
Bhubaneswar, Odisha 751013, India

Lat 20.30352°

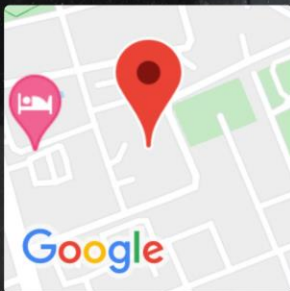
Long 85.82494°

18/01/22 03:23 PM

9. TEFLON VACUUM DESICCATORS



GPS Map Camera



Bhubaneswar, Odisha, India
8R3F+6X5, Doordarshan Colony, Gajapati Nagar,
Bhubaneswar, Odisha 751013, India
Lat 20.303562°
Long 85.824876°
18/01/22 03:17 PM

10. ULTRASONIC CLEANER



Bhubaneswar, Odisha, India
8R3F+6X5, Doordarshan Colony, Gajapati Nagar,
Bhubaneswar, Odisha 751013, India
Lat 20.303535°
Long 85.824918°
18/01/22 03:22 PM

11. UV CHAMBER